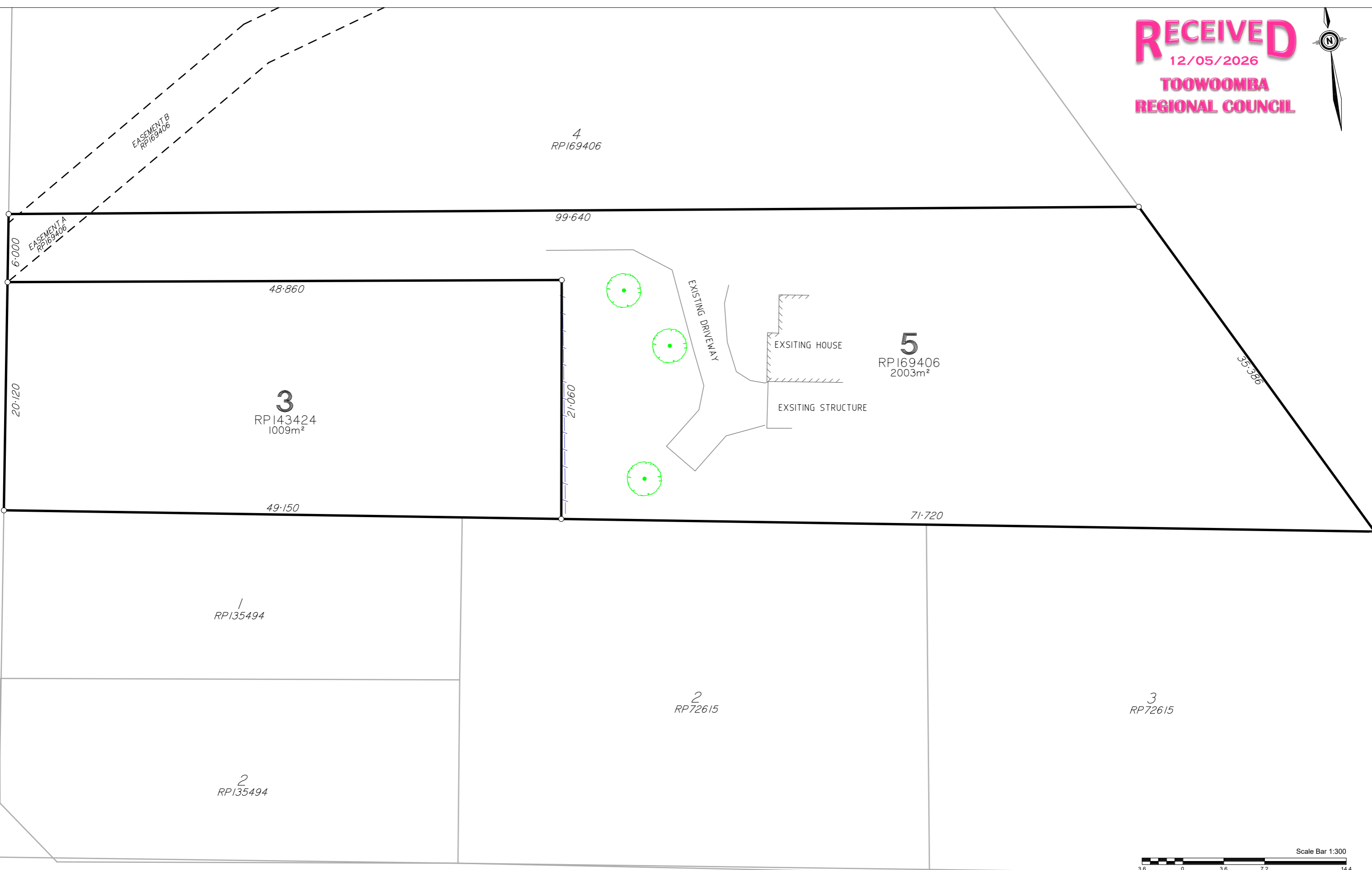


RECEIVED
 12/05/2026
TOOWOOMBA
REGIONAL COUNCIL



Project Location: Synergy12a//SRV01/SRS/01 - PROJECTS/26066 - Damian Mills - 6 Fairholme St Mount Loffy/01. 12d Data/S Cadastrol/26066 5001 LDB Proposal Plans:12dmodel



REV.	DATE	DESCRIPTION	DRAWN	SURV	CHKD
A	25/03/26	Issued to Client	LDB	LDB	AJC
B	10/04/26	Updated Layout	LDB	LDB	AJC

SUNRISE
SURVEYING

Brisbane (Head Office)
 Suite 2/10, 371 Macarthur Ave, Hamilton
 admin@sunrisesurveying.com.au
 Toowoomba
 Tenancy 1, 4 Laurel St, Toowoomba
 toowoomba@sunrisesurveying.com.au
 Rockhampton
 Level 1, 159 Denison St, Rockhampton
 rockhampton@sunrisesurveying.com.au
 Yeppoon
 47 Kormanby St, Yeppoon
 yeppoon@sunrisesurveying.com.au

CLIENT.
 Damian Mills

PROJECT.
 6 Fairholme Street

HORIZONTAL DATUM. VERTICAL DATUM.
 RL:

DRAWING DESCRIPTION.
 Proposal Plans
 Existing Configuration

Sheet 1 of 3

DRAWING NAME:
 26066 5001 001-B

SCALE.
 1: 300 @ A3

SITE ADDRESS.
 6 Fairholme Street
 Mount Loffy, QLD

LOCAL AUTHORITY
 Toowoomba Regional Council

SURVEY DATE
 24/03/26

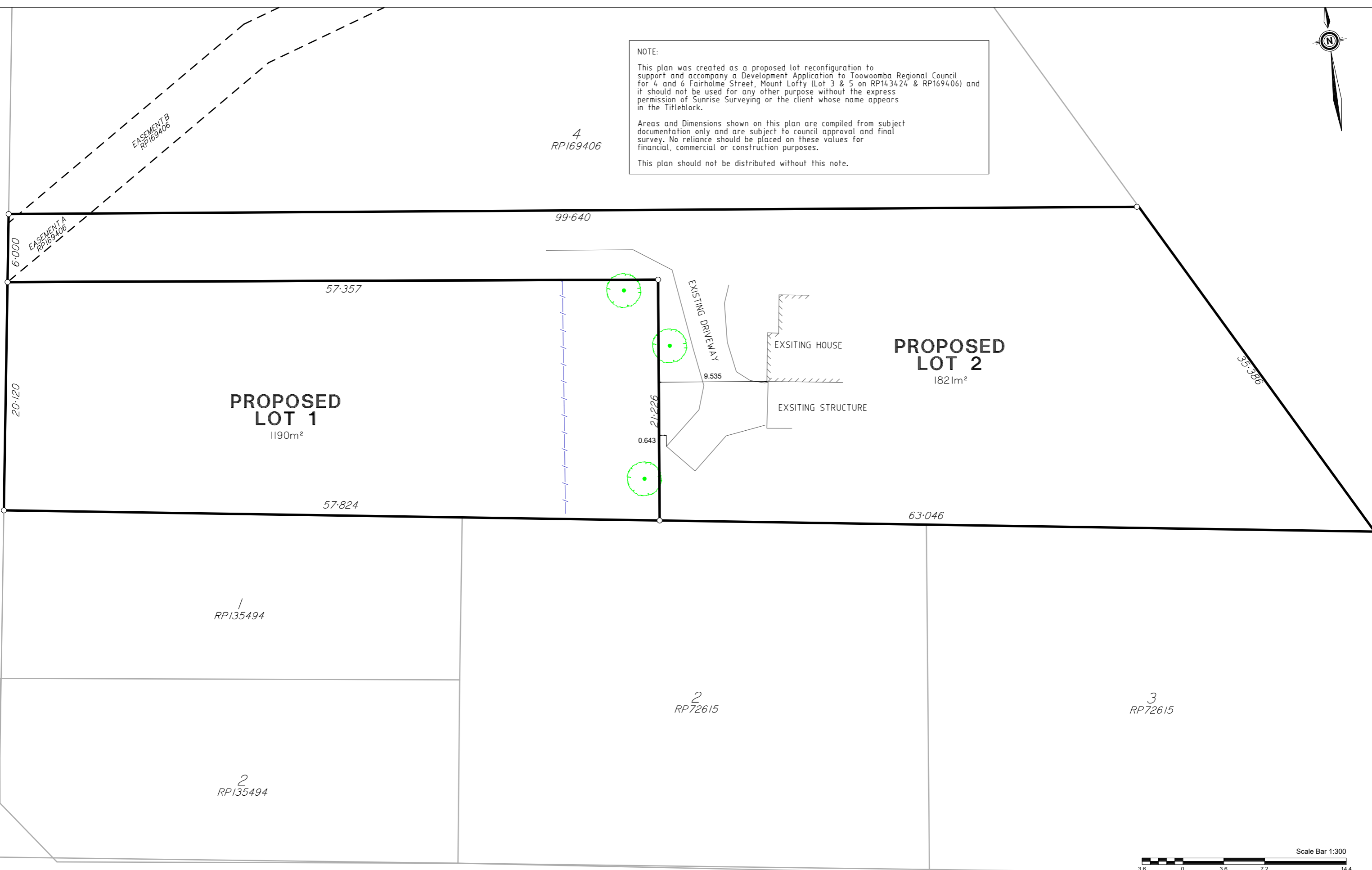
CONTOUR INTERVAL
 Minor:
 Major:

REV B

Drawing Plotted Friday, April 10, 2026 12:14:25 by LukeBovell



NOTE:
 This plan was created as a proposed lot reconfiguration to support and accompany a Development Application to Toowoomba Regional Council for 4 and 6 Fairholme Street, Mount Loffy (Lot 3 & 5 on RP143424 & RP169406) and it should not be used for any other purpose without the express permission of Sunrise Surveying or the client whose name appears in the Titleblock.
 Areas and Dimensions shown on this plan are compiled from subject documentation only and are subject to council approval and final survey. No reliance should be placed on these values for financial, commercial or construction purposes.
 This plan should not be distributed without this note.



Project Location: Synergy12a//SRV01/SRS/01 - PROJECTS/26066 - Damian Mills - 6 Fairholme St Mount Loffy/01. 12d Data/S Cadastrol/26066 5001 LDB Proposal Plans:12dmodel

REV.	DATE	DESCRIPTION	DRAWN	SURV	CHKD
A	25/03/26	Issued to Client	LDB	LDB	AJC
B	10/04/26	Updated Layout	LDB	LDB	AJC

SUNRISE SURVEYING

Brisbane (Head Office)
 Suite 2/10, 371 Macarthur Ave, Hamilton
 admin@sunrisesurveying.com.au
 Toowoomba
 Tenancy 1, 4 Laurel St, Toowoomba
 toowoomba@sunrisesurveying.com.au
 Rockhampton
 Level 1, 159 Denison St, Rockhampton
 rockhampton@sunrisesurveying.com.au
 Yeppoon
 47 Kormanby St, Yeppoon
 yeppoon@sunrisesurveying.com.au

CLIENT.
 Damian Mills

PROJECT.
 6 Fairholme Street

HORIZONTAL DATUM. **VERTICAL DATUM.**

RL:

DRAWING DESCRIPTION.
 Proposal Plans
 Proposed Configuration

Sheet 2 of 3

DRAWING NAME:
 26066 5001 001-B

SCALE:
 1: 300 @ A3

SITE ADDRESS.
 6 Fairholme Street
 Mount Loffy, QLD

LOCAL AUTHORITY
 Toowoomba Regional Council

SURVEY DATE
 24/03/26

CONTOUR INTERVAL
 Minor:
 Major:

REV
 B

Drawing Plotted Friday, April 10, 2026 12:14:54 by LukeBovell

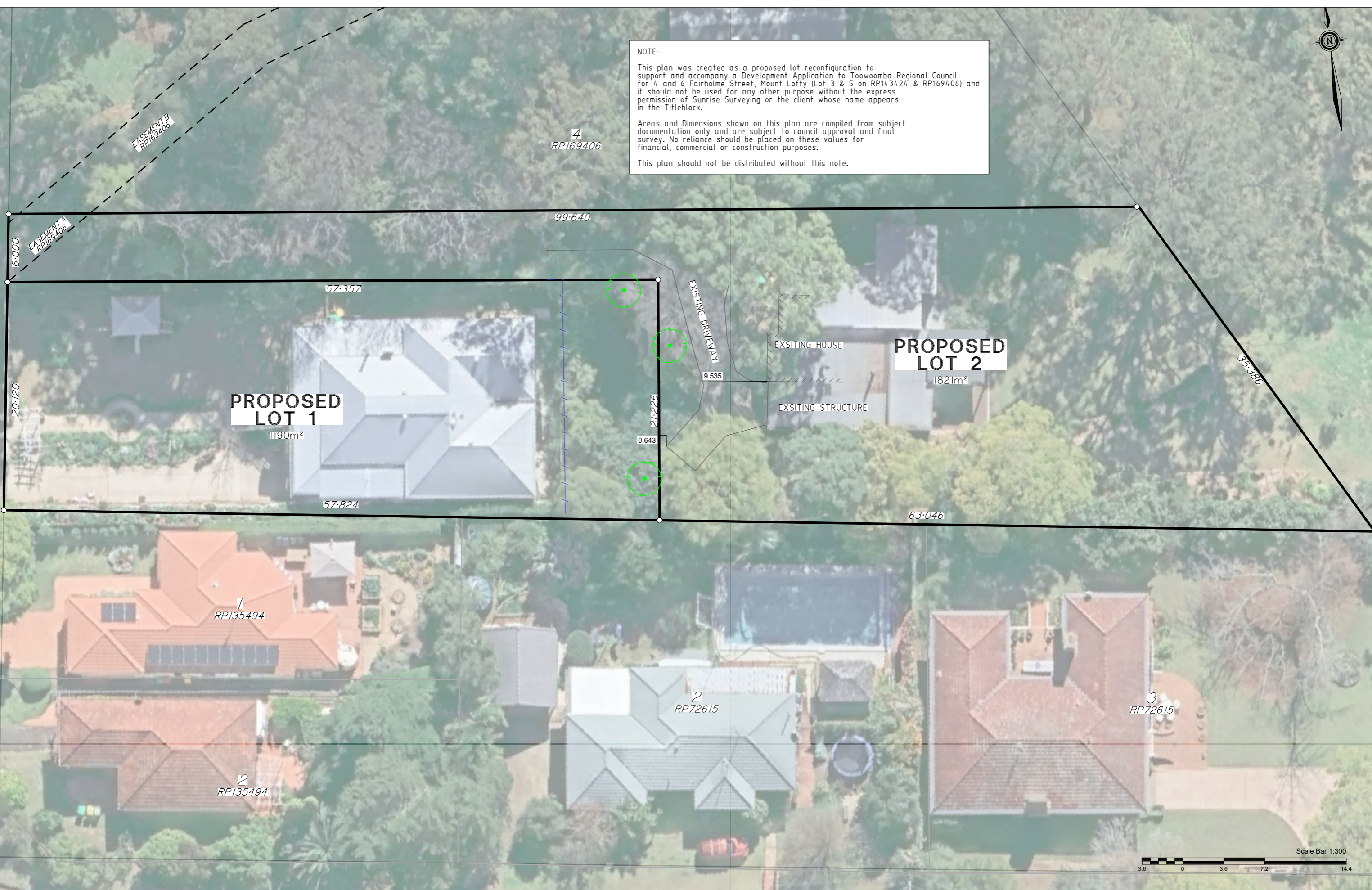


NOTE:

This plan was created as a proposed lot reconfiguration to support and accompany a Development Application to Toowoomba Regional Council for 4 and 6 Fairholme Street, Mount Loffy (Lot 3 & 5 on RP143424 & RP169406) and it should not be used for any other purpose without the express permission of Sunrise Surveying or the client whose name appears in the Titleblock.

Areas and Dimensions shown on this plan are compiled from subject documentation only and are subject to council approval and final survey. No reliance should be placed on these values for financial, commercial or construction purposes.

This plan should not be distributed without this note.



Project Location: Synergy12a./SRV01/SRS/01 - PROJECTS/26066 - Damian Mills - 6 Fairholme St Mount Loffy/01. 12d Data/S Cadastrol/26066 5001 LDB Proposal Plans:12dmodel

Drawing Plotted Friday, April 10, 2026 12:15:39 by LukeBowell

REV.	DATE	DESCRIPTION	DRAWN	SURV	CHKD
A	25/03/26	Issued to Client	LDB	LDB	AJC
B	10/04/26	Updated Layout	LDB	LDB	AJC

SUNRISE SURVEYING

Brisbane (Head Office)
 Suite 2/10, 371 Macarthur Ave, Hamilton
 admin@sunrisesurveying.com.au
 Toowoomba
 Tenancy 1, 4 Laurel St, Toowoomba
 toowoomba@sunrisesurveying.com.au
 Rockhampton
 Level 1, 159 Denison St, Rockhampton
 rockhampton@sunrisesurveying.com.au
 Yeppoon
 47 Komaraby St, Yeppoon
 yeppoon@sunrisesurveying.com.au

CLIENT.
 Damian Mills

PROJECT.
 6 Fairholme Street

HORIZONTAL DATUM. **VERTICAL DATUM.**
 RL:

DRAWING DESCRIPTION.
 Proposal Plans
 Proposed Configuration with Imagery

Sheet 3 of 3

DRAWING NAME:
 26066 5001 001-B

SCALE.
 1: 300 @ A3

SITE ADDRESS.
 6 Fairholme Street
 Mount Loffy, QLD

LOCAL AUTHORITY
 Toowoomba Regional Council

SURVEY DATE
 24/03/26

CONTOUR INTERVAL
 Minor:
 Major:

REV
 B