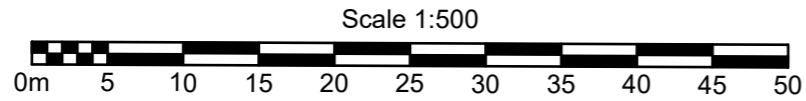


ATTACHMENT 2
Detail Survey

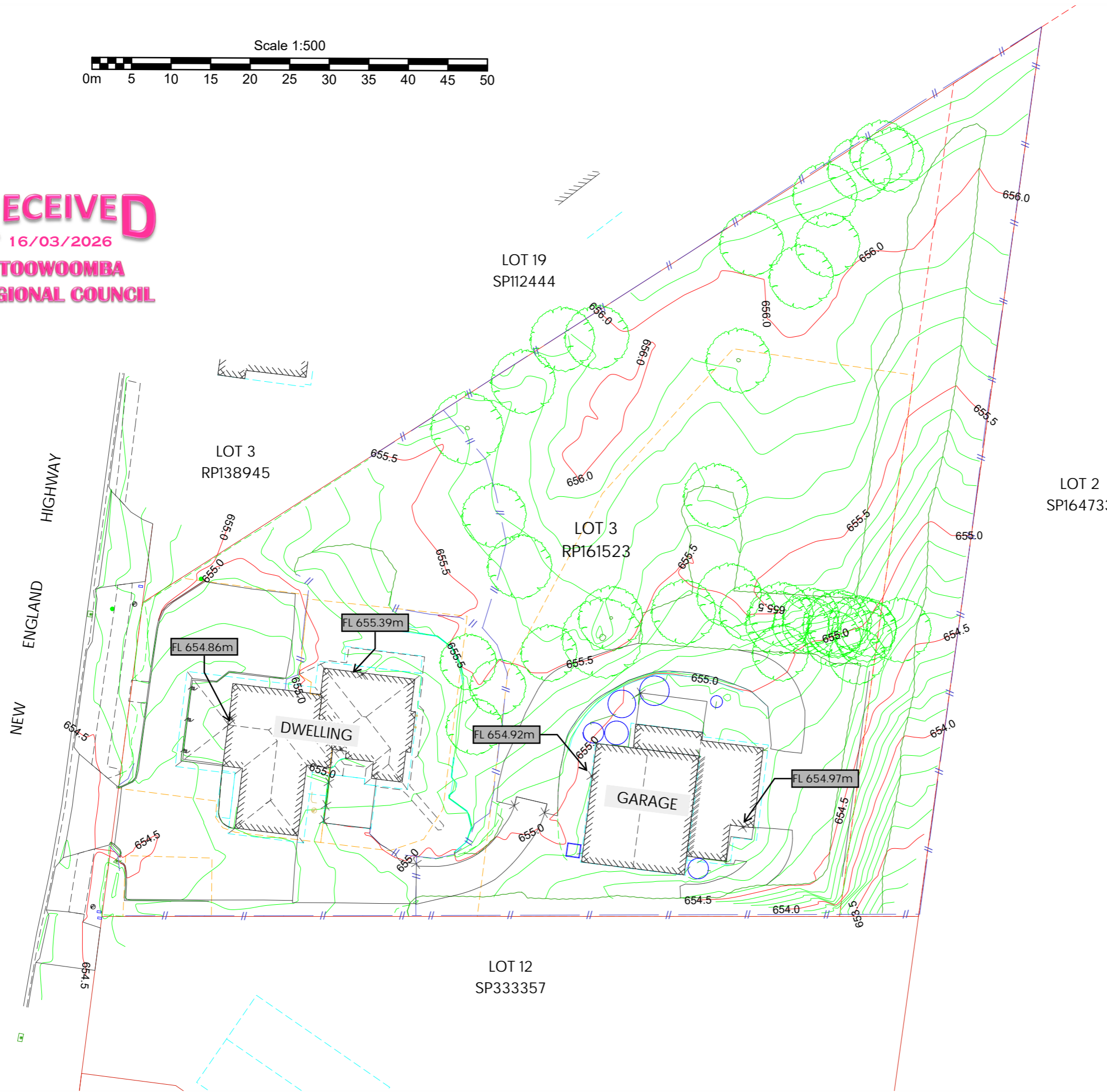
Prepared by:

Gold Coast Surveys

RECEIVED
16/03/2026
TOOWOOMBA
REGIONAL COUNCIL



RECEIVED
16/03/2026
TOOWOOMBA
REGIONAL COUNCIL



GCS

GOLD COAST SURVEYS

CONSTRUCTION & ENGINEERING SURVEYORS
BURLEIGH HEADS, QLD, 4220
E: info@gcsurveys.au
M: 0461 569 642
W: www.goldcoastsurveys.au

BOUNDARIES PLOTTED FROM REGISTERED
PLANS ONLY - NO IDENTIFICATION
COMPLETED. REFER TO RP FOR
BOUNDARY DIMENSIONS

CONTOUR INTERVAL:
MAJOR = 0.5m
MINOR = 0.1m

FEATURE	DESCRIPTION	FEATURE	DESCRIPTION
	Building Line		Parking Meter
	Roof Ridgeline		Traffic Light
	Ret Wall Base		Traffic Pit
	Ret Wall Top		Sign
	Comms Conduit		Sewer Manhole
	Comms Overhead		Sewer Located
	Comms Located		Sewer Pipe
	Comms Not Located		Sew Not Located
	Comms Pillar		Down Pipe
	Comms Pits		Kerb Adapter
	PSM		Field Inlet - G Pit
	Survey Control		Swtr Manhole
	Elec Conduit		Swtr Located
	Elec Pole HV		Open Drain
	Elec Pole LV		Swtr Pipe
	Elec Pole - Light		Swtr Not Located
	Stay Pole		Creek Invert
	Light		Creek Toe Bank
	Elec UG located		Creek Top Bank
	Elec UG Not Located		Creek Waterline
	Elec Overhead		Change of Grade
	Gate		Toe of Bank
	Guard Rail		Top of Bank
	Handrail		Waterline
	Fence line		Driveway
	Centre of gate		Footpath
	Bollard		Conc Slab Edge
	Cattle Grid		Wtr Not Located
	Gas Conduit		Water Conduit
	Gas Located		Fire Hydrant
	Gas Valve		Water Meter
	Gas Marker		Water Valve
	Gas Not Located		Water Located
	Garden Edge		Tap
	Tree Canopy		Kerbline
	Tree		Road Crown
	Post Box		Edge of Bitumen
	Fuel Fitting		Edge of Gravel
	Fuel Conduit		Kerb Invert
	Fuel Located		Median Kerfbace
			Photo Point
			Borehole
			Railway Line

VERT DATUM: AHD Derived (PSM48214)
HORZ DATUM: PLAN (SP318591)
ORIGIN PT: Arbitrary ((xx Cor Site) or (PMxxx) or (CPxxx))
GDA REF: Not Applicable Coordinate System: Plane 1:1
MERIDIAN: + xx°xx'xx" SPxxx or DCDB Only

TITLE:
DETAIL & CONTOUR
SURVEY
10609 NEW ENGLAND HWY
HIGHFIELDS

CLIENT: **CLOUSTRUCT**
LOCALITY: HIGHFIELDS
COUNCIL: TRC
SURVEYOR: AJW REVIEWED: LDB
DATE: 09/11/24 SCALE: 1:500
PROJECT NO: 240175
PLAN NO: 240175_DET_001 | REV: A

BOUNDARIES PLOTTED FROM REGISTERED
 PLANS ONLY - NO IDENTIFICATION
 COMPLETED. REFER TO RP FOR
 BOUNDARY DIMENSIONS

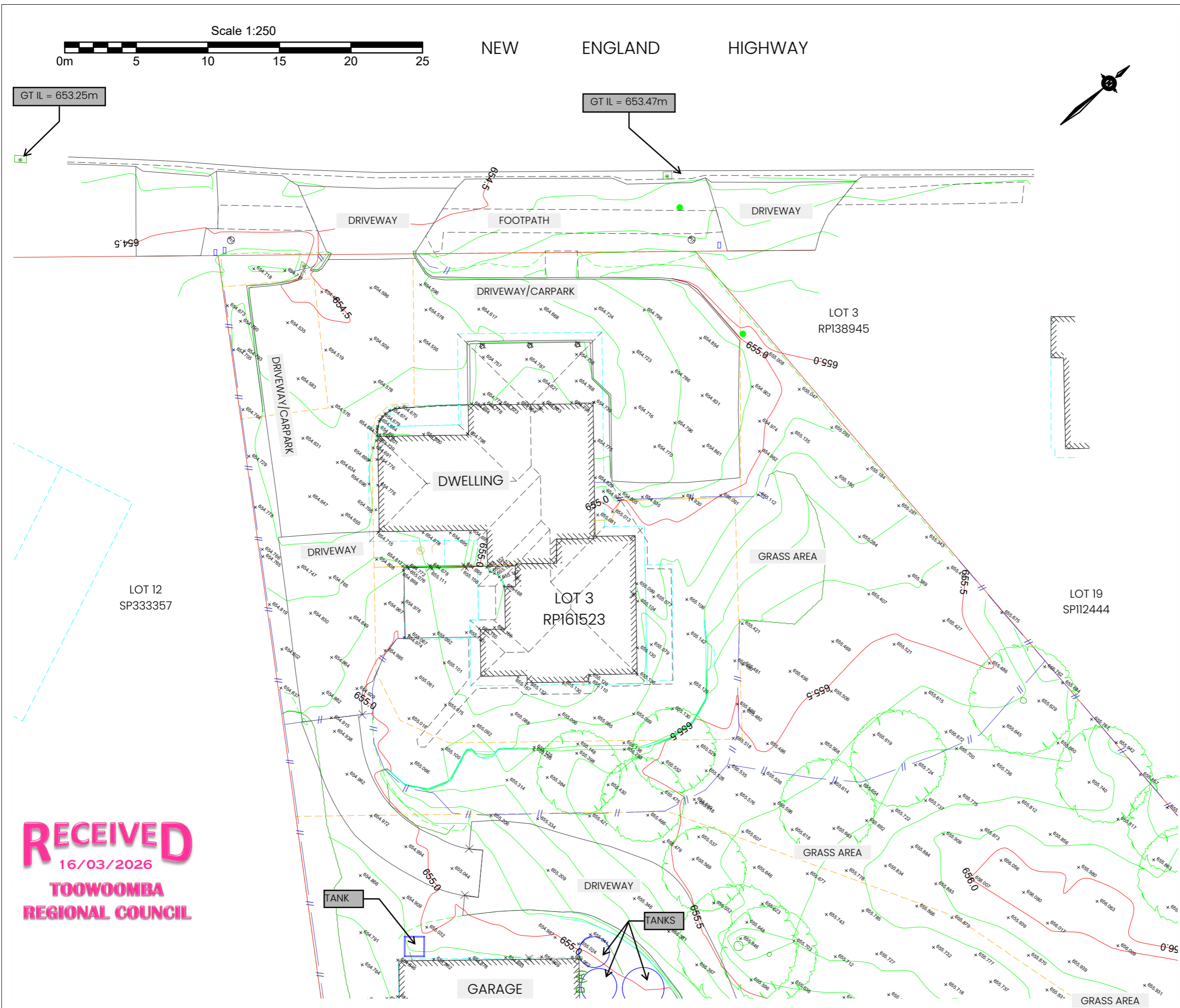
CONTOUR INTERVAL:
 MAJOR = 0.5m
 MINOR = 0.1m

FEATURE	DESCRIPTION	FEATURE	DESCRIPTION
	Building Line		Parking Meter
	Roof Ridgeline		Traffic Light
	Ret Wall Base		Traffic Pit
	Ret Wall Top		Sign
	Comms Conduit		Sewer Manhole
	Comms OHead		Sewer Located
	Comms Located		Sewer Pipe
	Comms Not Located		Sew Not Located
	Comms Pillar		Down Pipe
	Comms Pits		Kerb Adapter
	PSM		Field Inlet- G Pit
	Survey Control		Swtr Manhole
	Elec Conduit		Swtr Located
	Elec Pole HV		Open Drain
	Elec Pole LV		Swtr Pipe
	Elec Pole- Light		Swtr Not Located
	Stay Pole		Creek Invert
	Light		Creek Toe Bank
	Elec UG located		Creek Top Bank
	Elec Pits		Creek Waterline
	Elec Not Located		Change of Grade
	Elec Overhead		Toe of Bank
	Gate		Top of Bank
	Guard Rail		Waterline
	Handrail		Driveway
	Fence line		Footpath
	Centre of gate		Conc Slab Edge
	Bollard		Wtr Not Located
	Cattle Grid		Water Conduit
	Gas Conduit		Fire Hydrant
	Gas Located		Water Meter
	Gas Valve		Water Valve
	Gas Marker		Water Located
	Gas Not Located		Tap
	Garden Edge		Kerbline
	Tree Canopy		Road Crown
	Tree		Edge of Bitumen
	Post Box		Edge of Gravel
	Fuel Fitting		Kerb Invert
	Fuel Conduit		Median Kerbface
	Fuel Located		Photo Point
			Borehole
			Railway Line

VERT DATUM: AHD Derived (PSM48214)
 HORZ DATUM: PLAN (SP318591)
 ORIGIN PT: Arbitrary
 GDA REF: Not Applicable Coordinate System: Plane 11
 MERIDIAN: NA

TITLE:
**DETAIL & CONTOUR
 SURVEY**
 10609 NEW ENGLAND HWY
 HIGHFIELDS

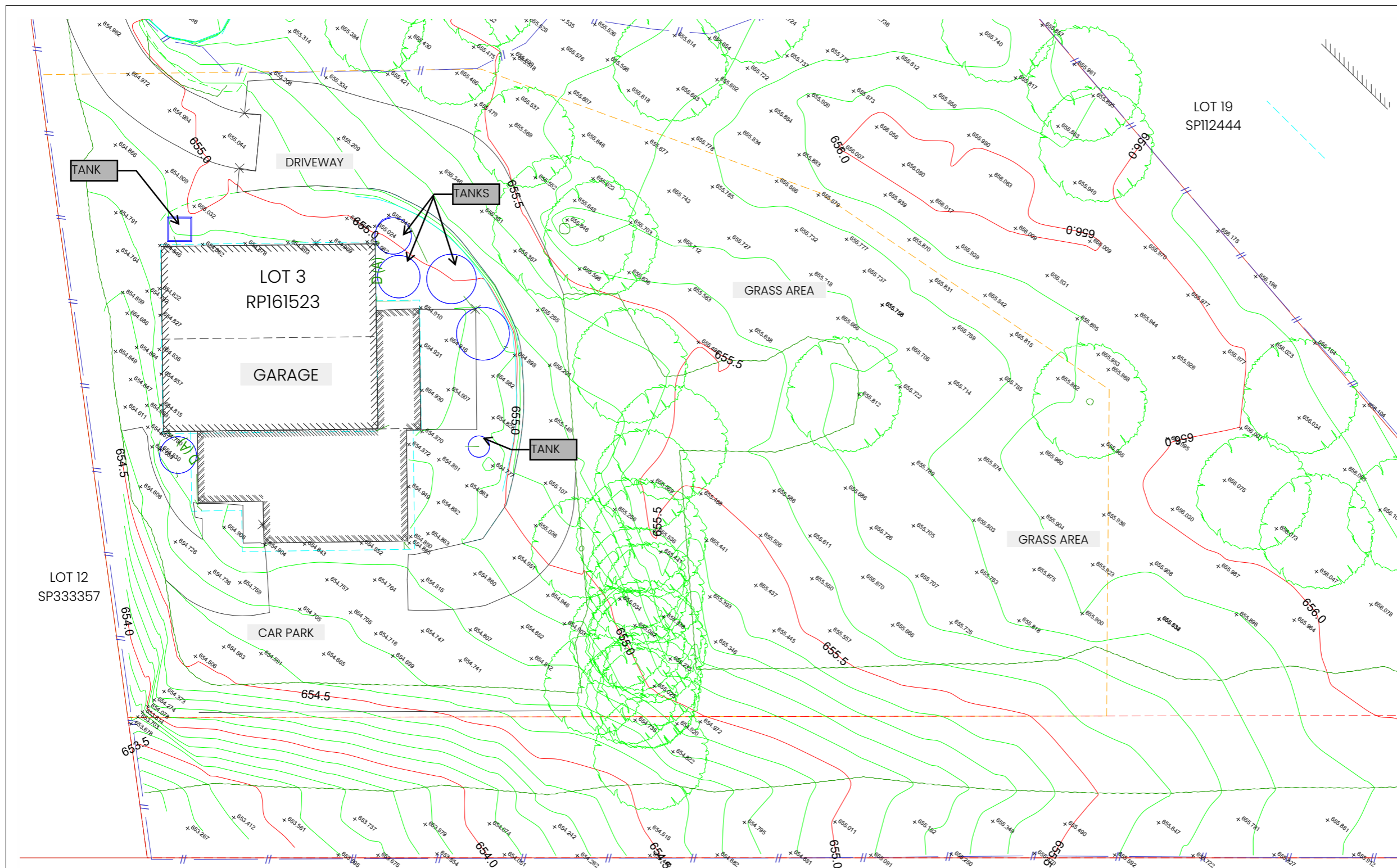
CLIENT: **CLOUSTRUCT**
 LOCALITY: HIGHFIELDS
 COUNCIL: TRC
 SURVEYOR: AJW REVIEWED: LDB
 DATE: 09/11/24 SCALE: 1:300
 PROJECT NO: 240175
 PLAN NO: 240175_DET_001 | REV: A
 PAGE 2 of 3



RECEIVED
 16/03/2026
**TOOWOOMBA
 REGIONAL COUNCIL**

BOUNDARIES PLOTTED FROM REGISTERED
 PLANS ONLY - NO IDENTIFICATION
 COMPLETED. REFER TO RP FOR
 BOUNDARY DIMENSIONS

CONTOUR INTERVAL:
 MAJOR = 0.5m
 MINOR = 0.1m



FEATURE	DESCRIPTION	FEATURE	DESCRIPTION
	Building Line		Parking Meter
	Roof Ridgeline		Traffic Light
	Ret Wall Base		Traffic Pit
	Ret Wall Top		Sign
	Comms Conduit		Sewer Manhole
	Comms Overhead		Sewer Located
	Comms Located		Sewer Pipe
	Comms Not Located		Sewer Not Located
	Comms Pillar		Down Pipe
	Comms Pits		Kerb Adapter
	PSM		Field Inlet - G Pit
	Survey Control		Swtr Manhole
	Elec Conduit		Swtr Located
	Elec Pole HV		Open Drain
	Elec Pole LV		Swtr Pipe
	Elec Pole - Light		Swtr Not Located
	Stay Pole		Creek Invert
	Light		Creek Toe Bank
	Elec UG located		Creek Top Bank
	Elec Pits		Creek Waterline
	Elec Not Located		Change of Grade
	Elec Overhead		Toe of Bank
	Gate		Top of Bank
	Guard Rail		Waterline
	Handrail		Driveway
	Fence line		Footpath
	Centre of gate		Conc Slab Edge
	Bollard		Wtr Not Located
	Cattle Grid		Water Conduit
	Gas Conduit		Fire Hydrant
	Gas Located		Water Meter
	Gas Valve		Water Valve
	Gas Marker		Water Located
	Gas Not Located		Tap
	Garden Edge		Kerbline
	Tree Canopy		Road Crown
	Tree		Edge of Bitumen
	Post Box		Edge of Gravel
	Fuel Fitting		Kerb Inlet
	Fuel Conduit		Median Kerbface
	Fuel Located		Photo Point
			Borehole
			Railway Line

VERT DATUM: AHD Derived (PSM48214)
 HORZ DATUM: PLAN (SP318591)
 ORIGIN PT: Arbitrary
 GDA REF: Not Applicable Coordinate System: Plane 11
 MERIDIAN: NA

TITLE:
DETAIL & CONTOUR
 SURVEY
 10609 NEW ENGLAND HWY
 HIGHFIELDS

CLIENT: **CLOUSTRUCT**
 LOCALITY: HIGHFIELDS
 COUNCIL: TRC
 SURVEYOR: AJW REVIEWED: LDB
 DATE: 09/11/24 SCALE: 1:300
 PROJECT NO: 240175
 PLAN NO: 240175_DET_001 REV: A
 PAGE 3 of 3

LOT 2
 SPI64733

RECEIVED
 16/03/2026
TOOWOOMBA
REGIONAL COUNCIL

